




THE STATE OF SOUTH CAROLINA,  
COUNTY OF GREENVILLE



JUL 4 4 31 11

GREENVILLE

KNOW ALL MEN BY THESE PRESENTS, That I, Louise Y. Garratt

in the State aforesaid, in consideration of the sum of Twelve Thousand Seven Hundred  
Fifty and No/100 (\$12,750.00) - - - - - Dollars

to me in hand paid at and before the sealing of these presents  
by Orville H. Fisher and Frances F. Logan

(the receipt whereof is hereby acknowledged), have granted, bargained, sold and released, and by  
these presents do grant, bargain, sell and release unto the said

Orville H. Fisher and Frances F. Logan, their Heirs and Assigns  
forever:

~~all that piece, parcel or lot of land in~~ Township  
~~County, State of South Carolina~~

All that certain piece, parcel or lot of land with all improvements thereon, or hereafter constructed thereon, situate, lying and being in the State of South Carolina, County of Greenville, in Highland Township, lying on the east side of the Old Ballenger Mill Road now S. C. Highway 414 which leads from the old Wilson place at Highland to State Highway 11, bounded on the north and northwest by lands of Bertha Bates Slatton and J. A. Howard; on the East by M. A. Hall; on the South by Nancy W. Finley, and on the West by Wilson Roe and lands of Mr. and Mrs. O. L. Pace, containing 122 acres, more or less, having the following courses and distances: in Plat Book AA, Page 162.

BEGINNING on a luect post on line of Bertha Bates Slatton property and runs thence N. 44-50 E. 1054 feet to a stake; thence N. 11-30 E. 758 feet to the middle of Middle Tyger River (stake on south bank); thence down the river as the line N. 89-12 E. 253 feet, S. 26 E. 344 feet and S. 64-17 E. 615 feet to the mouth of branch; thence up and with the meanders of branch as follows: S. 44 W. 539 feet, S. 3-15 W. 160 feet, S. 1-40 E. 425 feet, S. 22-29 E. 132 feet, S. 6-35 E. 110 feet, S. 19-55 E. 182 feet, S. 12-45 E. 347 feet, S. 4-41 W. 376 feet, S. 32-05 W. 330 feet, S. 35-15 W. 351 feet, S. 2-15 W. 414 feet and S. 25-33 E. 457 feet to a poplar; thence S. 33-47 E. 208 feet to a stone pile on Ebenezer-Highland Road; thence with the road S. 51-28 W. 153 feet to a stone and S. 70-37 W. 241 feet to a stone; thence N. 41-23 W. to a point in S. C. Highway 414 leading from Highland to Highway No. 11; thence along the center of said road in a northerly direction to a point in center of road on line of Bertha Bates Slatton land; thence with that line, S. 40-30 E. 655 feet to the beginning.

ALSO

"All of that tract, parcel or lot of land located in Highland Township, Ebenezer-Welcome School District, Greenville County, State aforesaid,

636-3-74 #  
644-1-6

12-2-5  
Jun  
R.m  
ville, N.  
hubb